



zonas de ohio

OBJETIVO CONDADOS		NO-OBJETIVO CONDADOS
Adams	Lawrence	Ashland
Athens	Meigs	Auglaize
Brown	Morgan	Defiance
Fayette	Muskingum	Geauga
Gallia	Noble	Hancock
Guernsey	Perry	Henry
Harrison	Pike	Holmes
Highland	Ross	Lake
Hocking	Scioto	Medina
Jackson	Vinton	Mercer
Jefferson		Sandusky

CONDADO	JURISDICCIÓN POLÍTICA	CONDADO	JURISDICCIÓN POLÍTICA
Allen	Lima City Perry Township	Fairfield	Madison Township
Ashtabula	Cherry Valley Township Monroe Township Richmond Township Wayne Township	Fulton	Chesterfield Township Gorham Township
Belmont	Pultney Township Somerset Township Union Township Warren Township Washington Township Wheeling Township	Greene	Silver Creek Township
Carroll	Union Township	Hamilton	Cincinnati City Elmwood Place Village Lincoln Heights City Lockland City Newtown Village Norwood City
Clermont	Franklin Township Tate Township Washington Township Wayne Township	Hardin	Buck Township Lynn Township Marion Township Roundhead Township Washington Township
Clinton	Liberty Township Richland Township Vernon Township	Huron	Fitchville Township
		Knox	Pike Township
		Licking	Fallsbury Township





zonas de ohio

CONDADO	JURISDICCIÓN POLÍTICA	CONDADO	JURISDICCIÓN POLÍTICA
Columbiana	Center Township	Logan	Washington Township
	East Liverpool City		
Coshocton	Franklin Township	Lucas	Harborview Township
	Washington Township		Spencer Village
Cuyahoga	Wayne Township	Mahoning	Swanton Village
	Tuscarawas Township		Lowellville Village
Monroe	Cleveland City	Union	Smith Township
	East Cleveland City		Youngstown City
Montgomery	Benton Township	Warren	Leesburg Township
	Bethel Township		Washington Township
Morrow	Franklin Township	Washington	Massie Township
	Seneca Township		Aurelius Township
Ottawa	Summit Township	Williams	Fairfield Township
	Sunbury Township		Grandview Township
Paulding	Washington Township	Wood	Independence Township
	Wayne Township		Lawrence Township
Pickaway	Jefferson Township	Wyandot	Liberty Township
	Cardington Township		Wesley Township
Putnam	Lincoln Township	Wood	Mill Creek Township
	Bay Township		Northwest Township
Summit	Put-in-Bay Township	Wyandot	Portage Township
	Auglaize Township		Weston Township
Tuscarawas	Brown Township	Wyandot	Antrim Township
	Paulding Township		Marseilles Township
Tuscarawas	Washington Township	Wyandot	Ridge Township
	Monroe Township		
Tuscarawas	Muhlenberg Township		
	Perry Township		
Tuscarawas	Wayne Township		
	Perry Township		
Tuscarawas	Van Buren Township		
	Twinsburg Township		
Tuscarawas	Mill Township		
	Perry Township		
Tuscarawas	Salem Township		



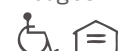
Cada una de las siguientes secciones censales constituye un área objetivo, en su totalidad:

Condado	Ciudad del Tracto	Norte	Sur	Oeste	Este
Belmont 121	Martin Ferry City				
Butler 3 4 6 7.01 8 7.02 128 131 129	Hamilton City Middletown City	Sycamore CR RR Fairfield Boun. Buckey St. Clair Boun. CR RR Hwy 22/Girard Ave. PC RR	Woodland B&O RR CR-High St. Sycamore New London Pike 2nd Ave. Hwy 22/Girard Ave. N.Byd. Woodside 2nd Ave.	Miami River B&O RR 5th & Ford Blvd. 4th/5th Ave C St./Ross Ave. Curtis/Clark Curtis/Clark S. Verity Pkwy. Curtis/Clark	B & RR CR RR Boun. Tract 110 Miami River Miami River PC RR North Ave./CR RR Yankee Rd. PC RR
Clark 1 2 3 4 5 9.01 9.02 10	Springfield City	College/US 40 W. Mulberry Mulberry/Harrison Main St. CR RR Columbia W. Pleasant St. Grand Ave.	Mulberry/Harrison Grand Ave. Grand Ave. Harrison Ave. US 40 Pleasant St. Innisfallen US 68	Lowery Ave. CR RR East St. S. CR RR Buck Dayton/Beghtle Montgomery Ave. Robert Pike	US 40/Sycamore East St. Limestone St. Belmont Ave. Columbus Ave. Lowery Ave. CR RR CR RR
Crawford 9906	Gallion City				
Cuyahoga 1543 1618	Garfield Heights Lakewood City	Clev. City. Boun. Madison Ave.	Broadway Ave. Clev. Cty. Boun.	Broadway Ave CR RR/Halstead	131stThornhurst Clev. Cty. Boun.
Erie 408	Sandusky City				
Fairfield 322	Lancaster City	Kings St./Main	Hwy. 33	High St.	Ewing St.
Franklin 51 42 40	Columbus	Sullivant CR RR E. Broad St.	Stimmel W. State St. Livingston Ave.	Brown Avondale River	Scioto River River 6th/Grant St.



zonas de ohio

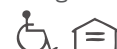
Condado	Ciudad del Tracto	Norte	Sur	Oeste	Este
39		E. Broad St.	Livingston Ave.	6th/Grant St.	Parsons Ave.
35		Mt. Vernon	Broad St.	St. Clair	6th/4th St.
36		Mt. Vernon	Broad St.	Ohio Ave.	St. Clair
27.10		CR RR	Maryland/Ruhl	Bexley Corp.	James Rd.
30		CR RR	Mt. Vernon	4th/CR RR	St. Clair
23		5th Ave.	CR RR	CR RR	CR RR
12		Lane/Northwood	16th/17th Ave.	High St.	CR RR
17		Chittendon Ave.	4th Ave.	High St.	Summit Ave.
11.20		Campus E & W	Kinnear Rd.	City Corp.	C&C RP Defiance
11.10		Tompkins	Lane Ave.	Olentangy Rd.	High St.
18.10		8th/10th Ave.	King Ave.	8th St.	High St.
78.20		Cemetary Bdy.	Defiance	C&O RR	Olentangy Rd.
7.20		Hudson St.	17th Ave.	C&R RR	Ontario St.
7.30		Duxberry Ave.	17th Ave.	Ontario St.	CR RR
9.10		Aberdeen	Duxberry/Maynard	McGuffey Rd.	Cleve./Greenwich
9.20		Aberdeen	Hudson	Cleve./Greenwich	Woodland Ave.
13		16th/17th Ave.	Chittenden Ave.	High St.	CR RR
14		17th Ave.	5th Ave.	CR RR	Cleveland CR RR
15		17th/Windsor	5th Ave.	PC RR	Cleveland Ave.
16		Chittendon Ave.	4th Ave.	Summit Ave.	CR RR
18.20		King Ave.	4th St.	Olentangy Rd.	High St.
20		4th Ave.	W 1st Ave/Butler	Olentangy Rd.	Dennison Ave.
21		4th Ave.	E. Goodale Rd.	Dennison Ave.	High St.
22		4th Ave.	Warren Ave.	High St.	CR RR
24		E. 5th Ave.	RR/Maryland Ave.	CR RR	N&W RR
28		Maryland	Broad St.	Ohio Ave.	Taylor Ave.
29		RR	Mt. Vernon	Ohio Ave.	St. Clair
31		Warren/1st Ave.	PC RR	RR	Neil Ave.
34		CR RR	E. Broad St.	Scioto River/W N.	4/5th Ave.
37		E. Broad	E. Main	Wilson Ave.	Alum Creek
38		Broad St.	Bryden	Wilson Ave.	Parsons
41		W. State St.	Sullivan	Avondale	Olentangy Rd.
43		Zollinger Rd.	Broad/Town/CR RR	Dry Run	Olentangy Rd.
47		W. Broad St.	Sullivant Ave.	Burgess/Warren	Whitethorne
50		Broad/Town	Mound St.	Ryan Ave.	Avondale Ave.
53		Bryden	Livingston Ave.	Wilson	Parsons Ave.
54.10		E. Main St.	E. Frwy. I-70	Wilson Ave.	Alum Creek
54.20		E. Frwy.	Livingston Ave.	Wilson Ave.	E. Freeway
55		Livingston Ave.	Whittier St.	22nd St.	N& W RR
56.10		Livingston Ave.	Whittier St.	Parsons Ave.	22nd St.
56.20		E. Whittier	Hanford	Parsons Ave.	S. 22nd St.
61		Morrill	CR RR	CR RR	Parsons/Wager
75.12		Mock Rd.	Holt Ave.	Woodland Ave.	Alum Creek
75.11		Hudson	17th Ave.	CR RR	Woodland Ave.
87.30		Frebis/Hospital Bdy.	Refugee Rd.	Fairfield	Alum Creek





zonas de ohio

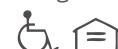
Condado	Ciudad del Tracto	Norte	Sur	Oeste	Este
88.11 97.30	Urbancrest	Refugee Rd.	C&O RR	C&O RR	Lockbourne Rd.
Hamilton 219	Springfield Twp				
Licking 7501 7504 7507	Newark City	St. Hwy. 16 CR RR Main St.	CR RR Newark/Heath Bou. Newark/Heath Bou.	7th Raccoon Cr. Fork Licking Rv CR RR/21st St.	N. Fork Licking Fork Licking Rv Raccoon Creek
Lorain 708 710 223 224 229 232 231 233	Elyria City Lorain City	Park Erie Ave. Lake Erie NYC & SL RR 21st St. Black River 21st St.	3rd/4th St. 21st St. NYC & SL RR 21st St. 35th Blvd. 36th Ave./28th St. Highland/30th St.	Black River Reid Ave. Allison Ave. Oberlin Ave. Reid Ave. B&O RR Oberlin Ave.	Branch River Henderson Dr. Reid Ave./Black Reid Ave. B&O RR Black River Reid Ave.
Lucas 14 15 16 17 19 20 22 23 24.02 25 26 53 54.10 54.20 27 28 29 30 32 33 34	Toledo City	Ottawa River Ottawa River Central Ave. Central Ave. Central Ave. Central Ave. Delaware Ave. Bancroft Bancroft Bancroft Monroe St. Bryden E. Main St. E. Frwy. Woodruff Woodruff Bancroft CEM BDY Door St. Door St. Monroe	Bancroft St. Monroe & Detroit Delaware Ave. Bancroft St. CEM BDY Maumee River Bancroft Woodruff Door St. Door St. Door St. Livingston Ave. E. Frwy. I-70 Livingston Ave. Monroe Creek Creek Maumee River Vane St. Belmont Belmont	Ottawa River Monroe Detroit Ave. Cherry St. Mulberry St. I-280 Collingwood Blvd. Collingwood Blvd. Upton St. Hawthorn Smead Forest St. Wilson Wilson Ave. Wilson Ave. 14th St. 14th St. Main St. Elm St. Brown St. Hong St. Collingwood Blvd.	Monroe St. Detroit St. Warsaw St. Lagrange St. TT RR Columbus Cherry St. Main St. Hawthorn Smead Forest St. Collingwood Parsons Ave. Alum Creek E. Freeway Collingwood Blvd. Main Elm St. I-280 Hoag St. Collingwood Blvd. Ontario





zonas de ohio

Condado	Ciudad del Tracto	Norte	Sur	Oeste	Este
504.02	AFB Miamisburg City	Springfield	Olentangy Dr.	County Line	Glendean Rd.
Pickaway 202 213	Circleville City	Lancaster Orient State Institute and part of the City of Orient	Ohio St.	Pickaway St.	Creek
Richland 2 7 3 1	Mansfield City	US Hwy 30 US Hwy 30 Park Ave/CR RR 4th St.	4th Park St. CR RR Greendale Ave. 4th/Park/Ashland	Mulberry/B&O RR Trimble Rd. Diamond St. B&O RR	Ashland/Rockford CR RR/Surry/Main Oak St./CR RR Newman St.
Seneca 9905 9907	Fostoria City				
Shelby 9903	Sydney City				
Stark 7105 7104 7001 7010 7015 7016 7017 7018 7019 7020 7023 7024 7138	Alliance City Canton City Massillon	Cambridge CR RR 12th St. 13th/4th/8th/I-77 Tuscarawas 3rd St. 12th St. 12th St. 9th St. Mahoning PC RR PC RR 1st N. Ave.	South St. Cambridge 66th St. Tuscarawas St. CR RR CR RR Tuscarawas St. 9th St. CR RR 6/Ace St. Mill Sherride Rd. Mill St. 1st S. Ave.	Union Ave. Union Ave. McKinley Broad St. Harrison Ave. B&O RR B&O RR/Fulton Cherry Ave. Savannah/Cherry Middle Branch NW RR Cleveland Ave. Tuscarawas Rd.	Stark/Mahoning Stark/Mahoning Savannah/Cherry B&O RR B&O RR Kinley Ave. McKinney Ave. Middle Branch Middle Branch Trump Cherry Ave. Cherry 3rd Ave.
Summit 5015 5012 5017	Akron City	W. Cedar Perkins/Park Exchange	W. Bartges E. Marget St. Thornton	Bell CR RR Grant St.	Ohio Canal N. Adams S. Union





zonas de ohio

Condado	Ciudad del Tracto	Norte	Sur	Oeste	Este	
5018 5025 5031 5032 5034 5053 5044 5056 5063.04 5065 5066 5067 5069 5074 5011	Barberton City	Wooster Little P & O RN Clark Market South St. Stanton Ave. W. Miller Copley Rd. Delia Ave. Market St. Euclid Ave. Market St. Hwy 18 Oive/Glenwood Lookout/Blinn	Thornton Market St. Clark Lovers Lane 7th Ave. W. Miller Wood Ave. W-E Boun. Meet Lawton St. Copley Rd. State Hwy. St. Hwy 261 Exchange St. Market St. Perkins/Park	East Ave. Arlington Ave. Brown Inman Arlington Ave. Ohio Canal Firestone Plaza Manchester Valdes Ave. Storer Ave. Exchange Superior Maple St. B&O RR Ohio Canal/Howard	Callis Newton Arlington Arlington B&O RR CR RR Grant CR RR Noah Ave. Exchange Ave. Hall St. Edgewood Ohio Ohio Dan	
5013.01 5016 5019 5043		Perkins Cedar Bartges South	Cedar South South Shanton	Locust/Ohio Canal Grant Ohio Canal CR RR	Erie Ohio Canal/Main S. Main Grant	
5101		Norton	Wolf Creek	Wolf Creek	Ohio Canal	
Trumbull 9326 9205		Niles City	Robbins South	Mahoning County Line	River Mahoning River	River Warren/Niles
Washington 207		Marietta City	Tupper St.	Greene St.	4th/Alley St.	7th St.

Los límites de las calles bajo los encabezamientos de la columna N.S.E.W. deben usarse únicamente como una guía general para ubicar áreas objetivo. Para determinar la elegibilidad de una propiedad en particular, consulte el Mapa estadístico del libro del censo de 1990 correspondiente a su área, o el Directorio de secciones censales de 1990 (que se usa con frecuencia para cumplir con solicitudes de la Ley de divulgación de información sobre hipotecas para viviendas). Las preguntas deben dirigirse a la Agencia para el financiamiento de vivienda de Ohio, al 614-466-7970.



OHIO HOUSING FINANCE AGENCY
57 E Main Street Columbus OH 43215
teléfono 614.466.7970 línea gratuita 888.362.6432
fax 614.644.5393

Ted Strickland, Gobernador, Estado de Ohio
Douglas A. Garver, Director Ejecutivo





zonas de ohio

Algunas partes de las siguientes secciones censales constituyen áreas objetivo:
CDP = Comunidad no incorporada designada por el censo

CONDADO	SESIÓN CENSAL	SECCIONES CENSALES PARCIALES
Ashtabula	7 10 14	Ashtabula City Rock Creek Village Tome Township
Allen	112	Bath Township
Belmont	103 106 108.02	Barton (CDP) Holloway Village Bethesda Village
Butler	139 103 107	Middletown South (CDP) Sommerville Village Millville Village
Carroll	7207 7205 7206	Orange Township (sección únicamente) Washington Township Washington Township
Champaign	107 102 101 104	Merchanicsburg Village St. Paris Village Rush Township (sección únicamente) Urbana City
Clark	29.01 26 33.02 13 12	Bethel Township (sección únicamente) Tremont City Village South Charleston Village Springfield City (sección únicamente) Springfield City (sección únicamente)
Clermont	411 416 409	Batavia Village New Richmond Village Williamsburg Village
Darke	5401 5101	Bradford Village Union City Village





zonas de ohio

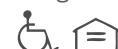
CONDADO	SESIÓN CENSAL	SECCIONES CENSALES PARCIALES
Delaware	116 102	Galena Village Delaware Township (tract only)
Franklin	75.34 26 25.10 51 74.10 75.20 76 83.40 95.90 97.30 74.23 75.20 69.45 93.74	Clinton Township Columbus City (sección únicamente) Columbus City (sección únicamente) Columbus City (sección únicamente) Columbus City (sección únicamente) Columbus City (sección únicamente) Columbus City (sección únicamente) Columbus City (sección únicamente) Lockbourne Village Urbancrest Village Mifflin Township (sección únicamente) Mifflin Township (sección únicamente) Sharon Township (sección únicamente) Brice Village
Fulton	406 405	Chesterfield Township Royaltown Township (sección únicamente)
Greene	2801.02 2301 2406	Bowersville Village Spring Valley Village Xenia City
Hamilton	259 204.01 204.01 204.01	Milford Village Addyston Village Cleves Village North Bend Village
Licking	7525 7525 7583	Madison Village Newark City (sección únicamente) Buckeye Lake (CDP)
Logan	9902	Bellefontaine
Lorain	601 714 239 971	Carlisle Township Elyria City (sección únicamente) Lorain City (sección únicamente) Rochester Village





zonas de ohio

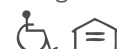
CONDADO	SESIÓN CENSAL	SECCIONES CENSALES PARCIALES
Lucas	249	Sheffield Township
	81	Sylvania Township (sección únicamente)
Madison	401 407	Plain City Village London City
Marion	2 3 9 3 4 11 103 103	Marion City (sección únicamente) Marion City (sección únicamente) Marion City (sección únicamente) Marion Township (sección únicamente) Marion Township (sección únicamente) Marion Township (sección únicamente) La Rue Township New Bloomington Village
Miami	3201 3401 3154	Bradford Village Potsdam Village Piqua City
Montgomery	14.02 12 21 702.02 902 12 807 702.01 702.02 703 704 601	Dayton City (sección únicamente) Dayton City (sección únicamente) Dayton City (sección únicamente) Dayton City (sección únicamente) Dayton City (sección únicamente) Fort McKinley (CDP) Harrison Township (sección únicamente) Madison Township (sección únicamente) Madison Township (sección únicamente) Madison Township (sección únicamente) Madison Township (sección únicamente) Moraine City
Ottawa	509	Rock Ridge Village
Pickaway	201 204 216 217 214	Circleville City (sección únicamente) Circleville City (sección únicamente) Williamsport Village Tarlton Village Orient Village





zonas de ohio

CONDADO	SESIÓN CENSAL	SECCIONES CENSALES PARCIALES
Portage	6016 6009 6010	Brady Lake Village Ravenna Township (sección únicamente) Ravenna Township (sección únicamente)
Preble	4801 4701 4301	West Elkton Village Camden Village West Alexandria Village
Putnam	301 302	West Leipsic Village Continental Village
Richland	28 8 16	Shiloh Village Mansfield City (sección únicamente) Mansfield City (sección únicamente)
Stark	7022 7124 7131 7124 7124 7142 7145 7148	Canton City (sección únicamente) Canton City (sección únicamente) Canton City (sección únicamente) Canton City (sección únicamente) Osnaburg Township (sección únicamente) Massillon City Perry Township (sección únicamente) Wilmot Village
Trumbull	9324	Girard City
Van Wert	204 204 202	Venedocia Village Ohio City Village Scott Village
Warren	304 305 322 324 323 310	Franklin City Franklin Township (sección únicamente) S. Lebanon Village Butlerville Village Morrow Village Corwin Village
Washington	205 203 216	Marietta City Marietta New Township Waterford Township (sección únicamente)





zonas de ohio

CONDADO	SESIÓN CENSAL	SECCIONES CENSALES PARCIALES
Wayne	12 23	Orrville City Burbank Village
Wood	223 214 221 221	Hoytville Village Custar Village Rising Sun Village Montgomery Twp (sección únicamente)



OHIO HOUSING FINANCE AGENCY
57 E Main Street Columbus OH 43215
teléfono 614.466.7970 línea gratuita 888.362.6432
fax 614.644.5393

Ted Strickland, Gobernador, Estado de Ohio
Douglas A. Garver, Director Ejecutivo

